REVISIONS

DATE	BY	LIC.NO	BLOCK	LOT

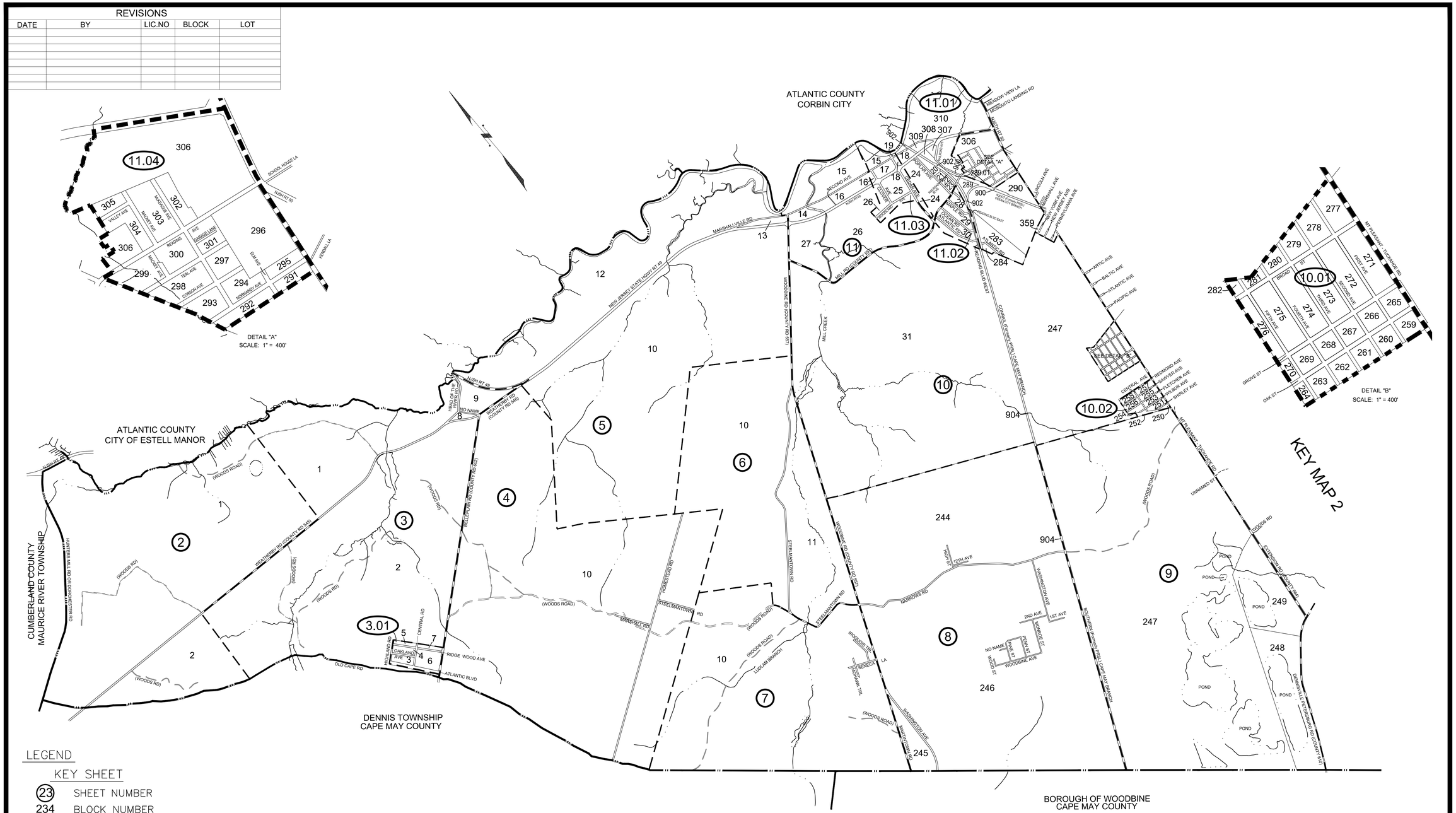

LEGEND

KEY SHEET

- (23) SHEET NUMBER
- 234 BLOCK NUMBER
- SHEET LIMIT
- COUNTY BOUNDARY
- MUNICIPAL BOUNDARY
- RIGHT OF WAY/BLOCK LIMIT

DETAIL SHEET

- [234] BLOCK NUMBER
- 23 LOT NUMBER
- COUNTY BOUNDARY
- MUNICIPAL BOUNDARY
- RIGHT OF WAY/BLOCK LIMIT
- MATCH LINE
- ASSESSMENT LINE

* THIS SHEET HAS BEEN DRAWN USING COMPUTER AIDED DRAFTING/ DESIGN (CAD/D) AND COORDINATE GEOMETRY (COGO).

THE KEY MAPS(1–6) SUPERSEDES THE KEY MAPS(1&2) APPROVED MARCH 4, 1983.

THE AREAS, BOUNDARIES AND DIMENSIONS SHOWN ON THIS TAX MAP ARE DERIVED FROM GROUND SURVEYS, AERIAL SURVEYS, AND RECORDED PLANS, MAPS, DEEDS AND WILLS, AND ARE TO BE USED FOR ASSESSMENT PURPOSES ONLY.

I HEREBY CERTIFY THAT THIS MAP AND ANY REQUIRED SURVEY HAS BEEN MADE UNDER MY IMMEDIATE SUPERVISION, AND COMPLIES WITH THE LAWS OF THE STATE OF NEW JERSEY.

CHARLES A. ATKINSON, LICENSED LAND SURVEYOR DATE
N.J. LICENSE NO. 33994

I HEREBY CERTIFY THAT THIS MAP HAS BEEN REVISED UNDER MY IMMEDIATE SUPERVISION, AND COMPLIES WITH THE LAWS OF THE STATE OF NEW JERSEY.

1-10-2019

ED CLAY LICENSED LAND SURVEYOR DATE
N.J. LICENSE NO. 34842

THIS TAX MAP SUPERSEDES THE TAX MAP
APPROVED MARCH 4, 1983.
NEW JERSEY DEPARTMENT OF TAXATION
SERIAL NUMBER 620

PENDING
STATE APPROVAL

TAX MAP
TOWNSHIP OF UPPER

CAPE MAY COUNTY
SCALE: 1" = 1500'

NEW JERSEY
DATE: JULY 2018

ED CLAY
LICENSED LAND SURVEYOR
NEW JERSEY LICENSE NO. 34842
215 BELLEVUE AVE
HAMMONTON, NEW JERSEY 08037
COA# 24GA27973300

TO SHOW CONDITIONS AS OF DECEMBER 2018

REVISIONS				
DATE	BY	LIC.NO	BLOCK	LOT

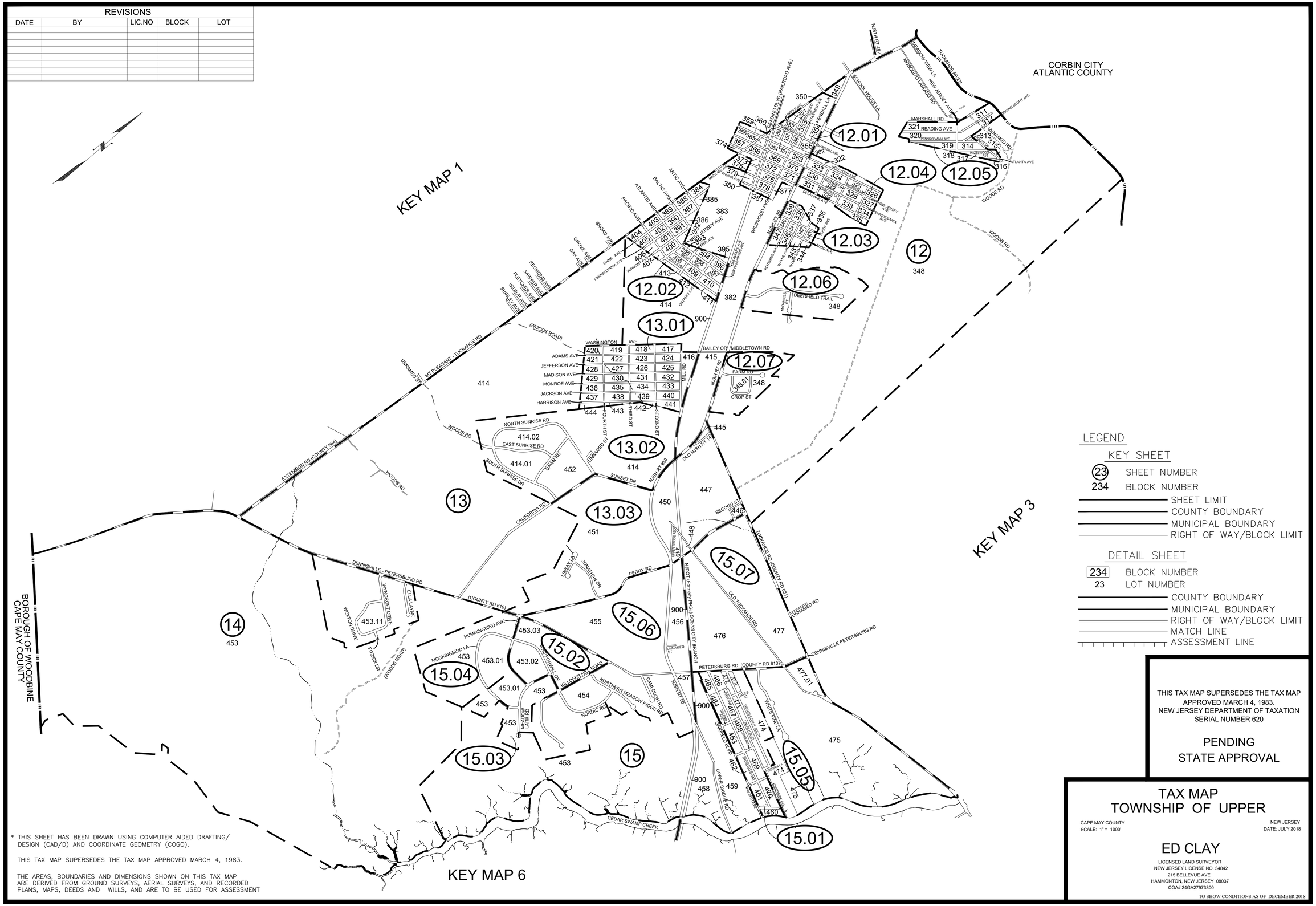

REVISIONS

DATE	BY	LIC.NO	BLOCK	LOT

* THIS SHEET HAS BEEN DRAWN USING COMPUTER AIDED DRAFTING/ DESIGN (CAD/D) AND COORDINATE GEOMETRY (COGO).

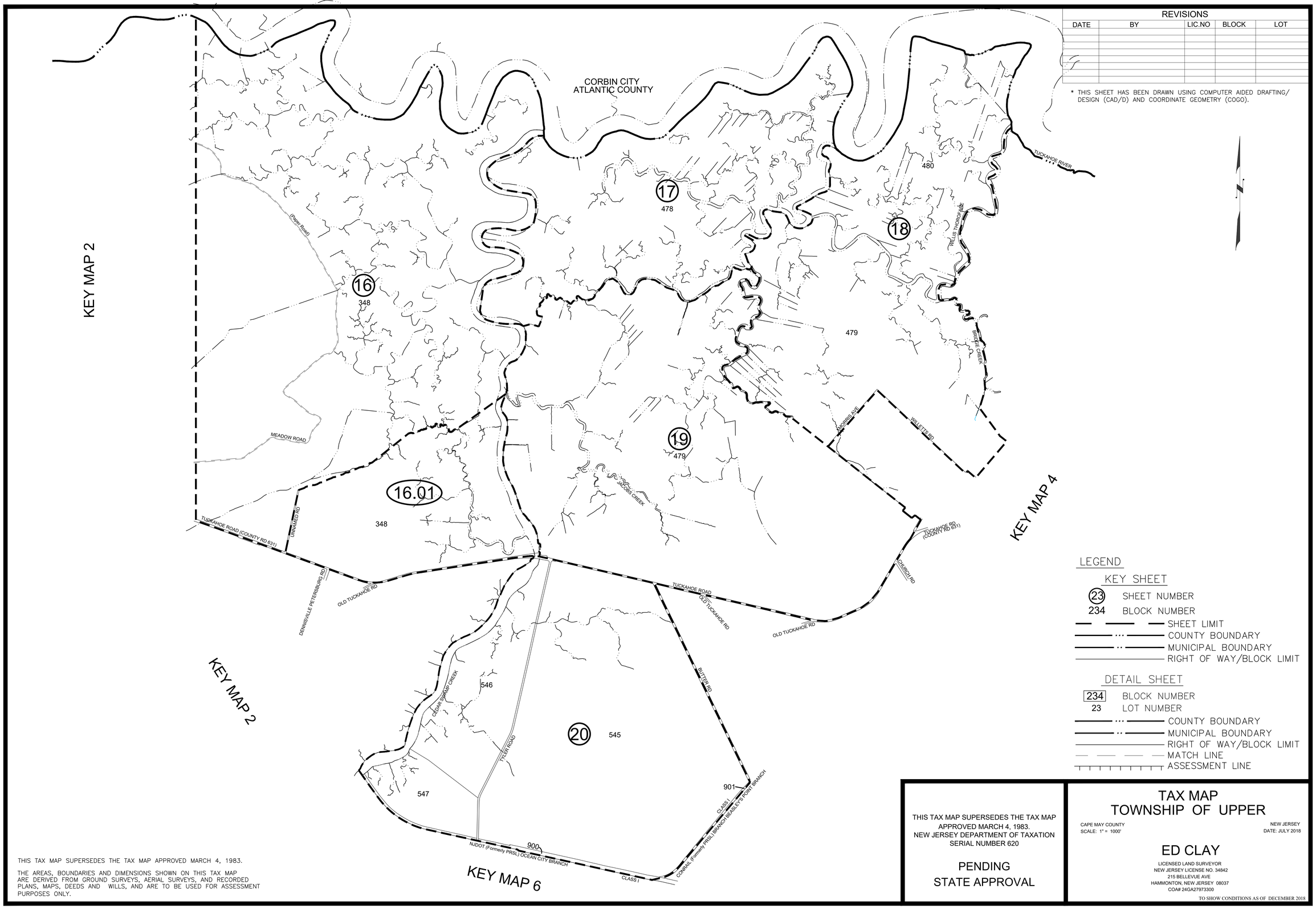

LEGEND

KEY SHEET

23	SHEET NUMBER
234	BLOCK NUMBER
	SHEET LIMIT
	COUNTY BOUNDARY
	MUNICIPAL BOUNDARY
	RIGHT OF WAY/BLOCK LIMIT

DETAIL SHEET

234	BLOCK NUMBER
23	LOT NUMBER
	COUNTY BOUNDARY
	MUNICIPAL BOUNDARY
	RIGHT OF WAY/BLOCK LIMIT
	MATCH LINE
	ASSESSMENT LINE

THIS TAX MAP SUPERSEDES THE TAX MAP APPROVED MARCH 4, 1983.

THE AREAS, BOUNDARIES AND DIMENSIONS SHOWN ON THIS TAX MAP ARE DERIVED FROM GROUND SURVEYS, AERIAL SURVEYS, AND RECORDED PLANS, MAPS, DEEDS AND WILLS, AND ARE TO BE USED FOR ASSESSMENT PURPOSES ONLY.

THIS TAX MAP SUPERSEDES THE TAX MAP APPROVED MARCH 4, 1983.
NEW JERSEY DEPARTMENT OF TAXATION
SERIAL NUMBER 620

PENDING
STATE APPROVAL

TAX MAP
TOWNSHIP OF UPPER

CAPE MAY COUNTY
SCALE: 1" = 1000'

NEW JERSEY
DATE: JULY 2018

ED CLAY
LICENSED LAND SURVEYOR
NEW JERSEY LICENSE NO. 34842
215 BELLEVUE AVE
HAMMONTON, NEW JERSEY 08037
COA# 24GA27973300

TO SHOW CONDITIONS AS OF DECEMBER 2018

KEY MAP 4

REVISIONS				
DATE	BY	LIC.NO	BLOCK	LOT

* THIS SHEET HAS BEEN DRAWN USING COMPUTER AIDED DRAFTING/ DESIGN (CAD/D) AND COORDINATE GEOMETRY (COGO).

THIS TAX MAP SUPERSEDES THE TAX MAP APPROVED MARCH 4, 1983.

THE AREAS, BOUNDARIES AND DIMENSIONS SHOWN ON THIS TAX MAP ARE DERIVED FROM GROUND SURVEYS, AERIAL SURVEYS, AND RECORDED PLANS, MAPS, DEEDS AND WILLS, AND ARE TO BE USED FOR ASSESSMENT PURPOSES ONLY.

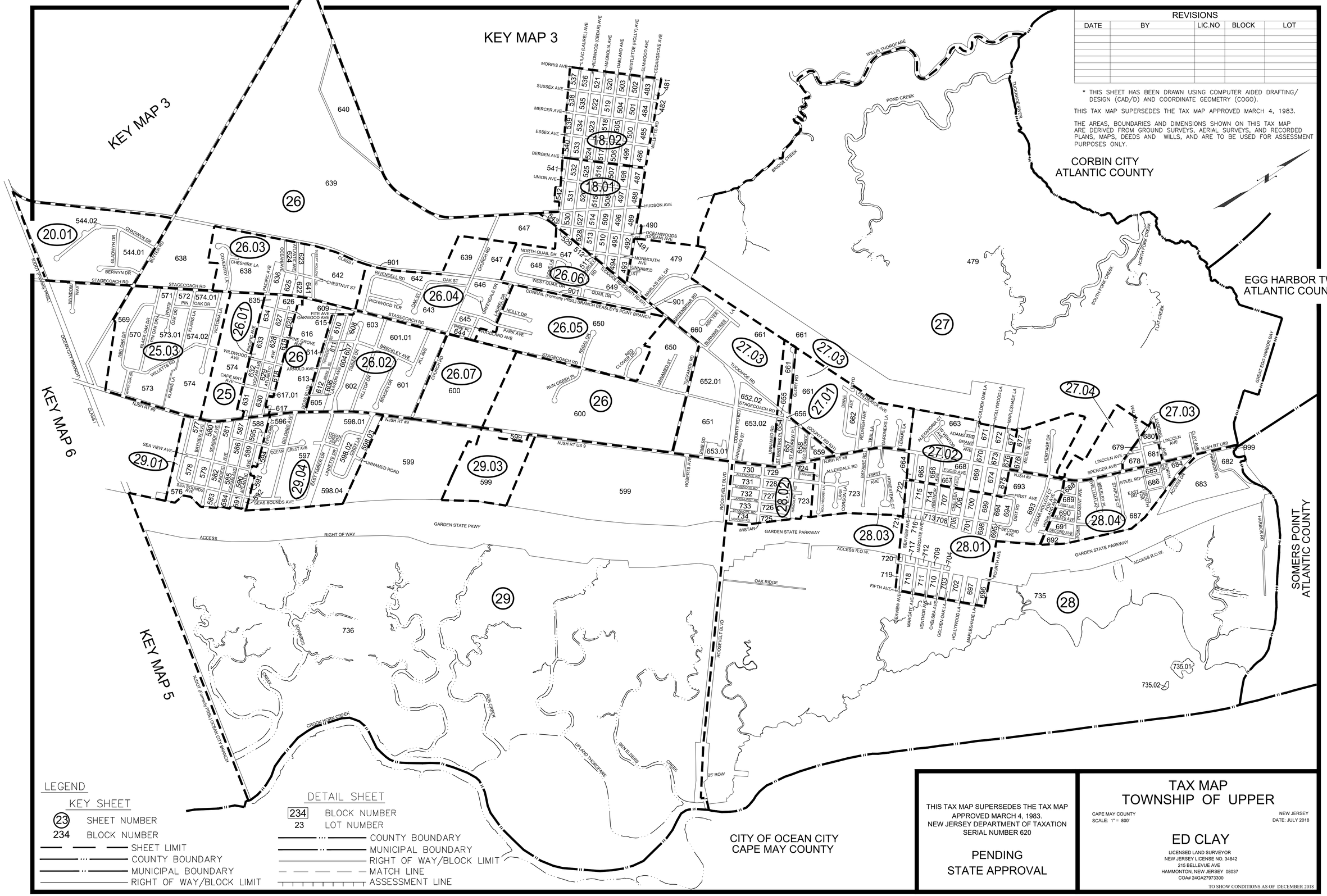

LEGEND

KEY SHEET

23	SHEET NUMBER
234	BLOCK NUMBER
	SHEET LIMIT
	COUNTY BOUNDARY
	MUNICIPAL BOUNDARY
	RIGHT OF WAY/BLOCK LIMIT

DETAIL SHEET

234	BLOCK NUMBER
23	LOT NUMBER
	COUNTY BOUNDARY
	MUNICIPAL BOUNDARY
	RIGHT OF WAY/BLOCK LIMIT
	MATCH LINE
	ASSESSMENT LINE

THIS TAX MAP SUPERSEDES THE TAX MAP APPROVED MARCH 4, 1983.
NEW JERSEY DEPARTMENT OF TAXATION
SERIAL NUMBER 620

PENDING
STATE APPROVAL

TAX MAP
TOWNSHIP OF UPPER

CAPE MAY COUNTY
SCALE: 1" = 800'

NEW JERSEY
DATE: JULY 2018

ED CLAY
LICENSED LAND SURVEYOR
NEW JERSEY LICENSE NO. 34842
215 BELLEVUE AVE
HAMMONTON, NEW JERSEY 08037
COA# 24GA27973300

TO SHOW CONDITIONS AS OF DECEMBER 2018

KEY MAP 4

REVISIONS				
DATE	BY	LIC.NO	BLOCK	LOT

* THIS SHEET HAS BEEN DRAWN USING COMPUTER AIDED DRAFTING/ DESIGN (CAD/D) AND COORDINATE GEOMETRY (COGO).

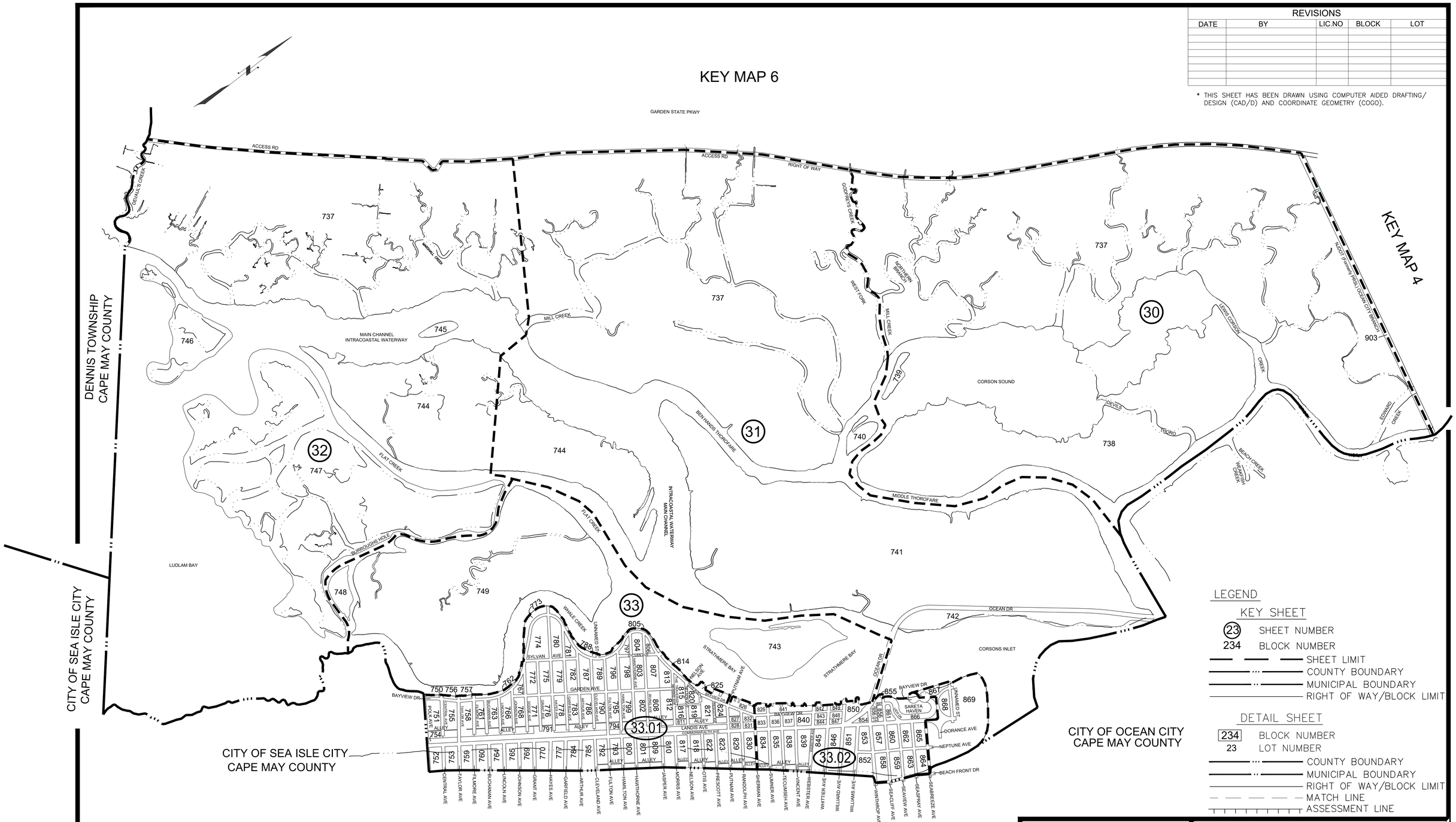

LEGEND

KEY SHEET

23	SHEET NUMBER
234	BLOCK NUMBER
	SHEET LIMIT
	COUNTY BOUNDARY
	MUNICIPAL BOUNDARY
	RIGHT OF WAY/BLOCK LIMIT

DETAIL SHEET

234	BLOCK NUMBER
23	LOT NUMBER
	COUNTY BOUNDARY
	MUNICIPAL BOUNDARY
	RIGHT OF WAY/BLOCK LIMIT
	MATCH LINE
	ASSESSMENT LINE

THIS TAX MAP SUPERSEDES THE TAX MAP APPROVED MARCH 4, 1983.

THE AREAS, BOUNDARIES AND DIMENSIONS SHOWN ON THIS TAX MAP ARE DERIVED FROM GROUND SURVEYS, AERIAL SURVEYS, AND RECORDED PLANS, MAPS, DEEDS AND WILLS, AND ARE TO BE USED FOR ASSESSMENT PURPOSES ONLY.

THIS TAX MAP SUPERSEDES THE TAX MAP APPROVED MARCH 4, 1983.
NEW JERSEY DEPARTMENT OF TAXATION
SERIAL NUMBER 620

PENDING
STATE APPROVAL

TAX MAP
TOWNSHIP OF UPPER

CAPE MAY COUNTY
SCALE: 1" = 800'

NEW JERSEY
DATE: JULY 2018

ED CLAY
LICENSED LAND SURVEYOR
NEW JERSEY LICENSE NO. 34842
215 BELLEVUE AVE
HAMMONTON, NEW JERSEY 08037
COA# 24GA27973300

TO SHOW CONDITIONS AS OF DECEMBER 2018

TAX MAP
TOWNSHIP OF UPPER

CAPE MAY COUNTY
SCALE: 1" = 800'

NEW JERSEY
DATE: JULY 2018

ED CLAY
LICENSED LAND SURVEYOR
NEW JERSEY LICENSE NO. 34842
215 BELLEVUE AVE
HAMMONTON, NEW JERSEY 08037
COA# 24GA27973300

TO SHOW CONDITIONS AS OF DECEMBER 2018

THIS TAX MAP SUPERSEDES THE TAX MAP APPROVED MARCH 4, 1983.
NEW JERSEY DEPARTMENT OF TAXATION
SERIAL NUMBER 620

PENDING
STATE APPROVAL

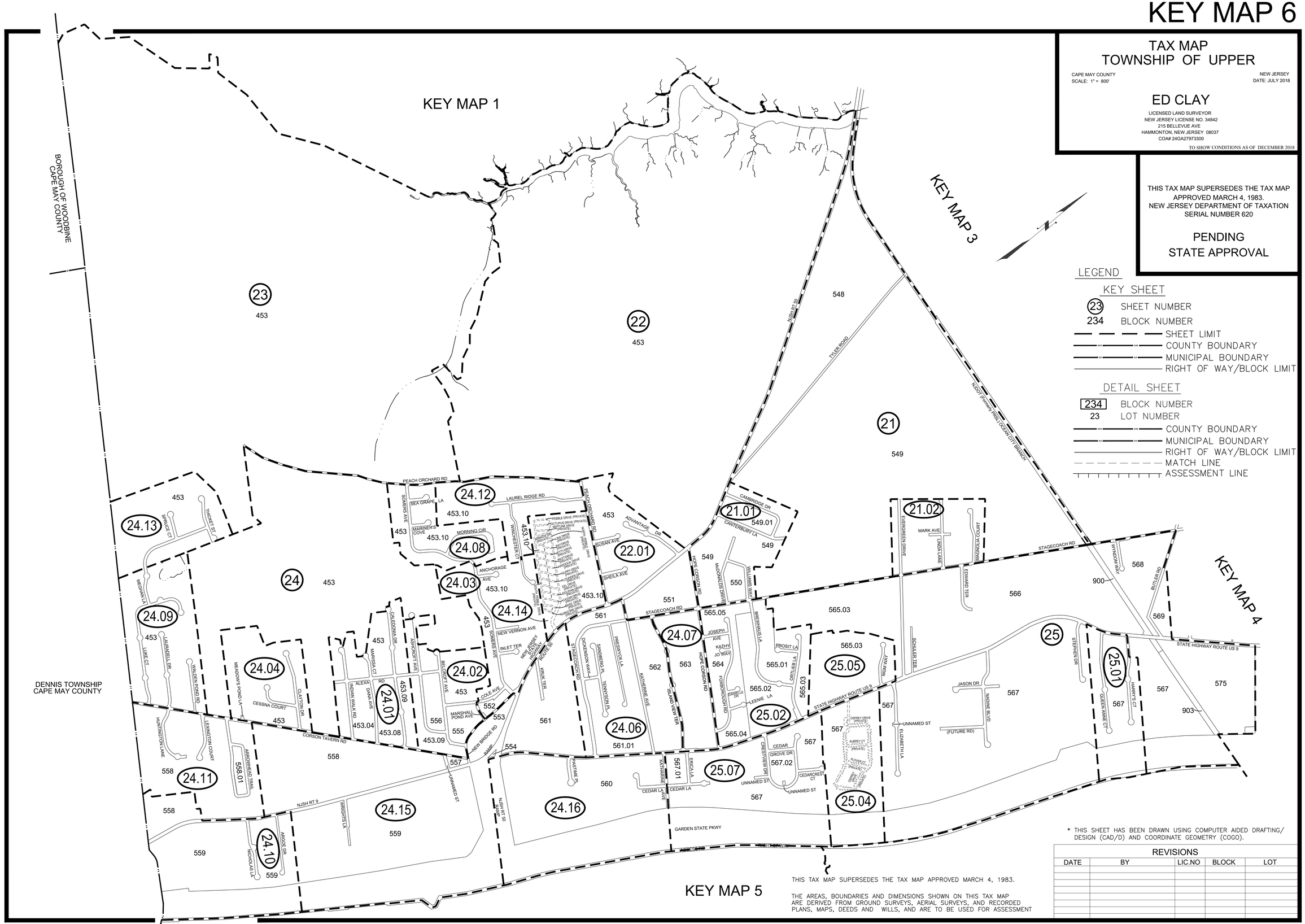

LEGEND

KEY SHEET

23	SHEET NUMBER
234	BLOCK NUMBER
— — — —	SHEET LIMIT
—"—"—	COUNTY BOUNDARY
—"—"—	MUNICIPAL BOUNDARY
———	RIGHT OF WAY/BLOCK LIMIT

DETAIL SHEET

234	BLOCK NUMBER
23	LOT NUMBER
—"—"—	COUNTY BOUNDARY
—"—"—	MUNICIPAL BOUNDARY
———	RIGHT OF WAY/BLOCK LIMIT
- - - - -	MATCH LINE
┼┼┼┼┼┼	ASSESSMENT LINE

* THIS SHEET HAS BEEN DRAWN USING COMPUTER AIDED DRAFTING/ DESIGN (CAD/D) AND COORDINATE GEOMETRY (COGO).

THIS TAX MAP SUPERSEDES THE TAX MAP APPROVED MARCH 4, 1983.

THE AREAS, BOUNDARIES AND DIMENSIONS SHOWN ON THIS TAX MAP ARE DERIVED FROM GROUND SURVEYS, AERIAL SURVEYS, AND RECORDED PLANS, MAPS, DEEDS AND WILLS, AND ARE TO BE USED FOR ASSESSMENT

REVISIONS

DATE	BY	LIC.NO	BLOCK	LOT